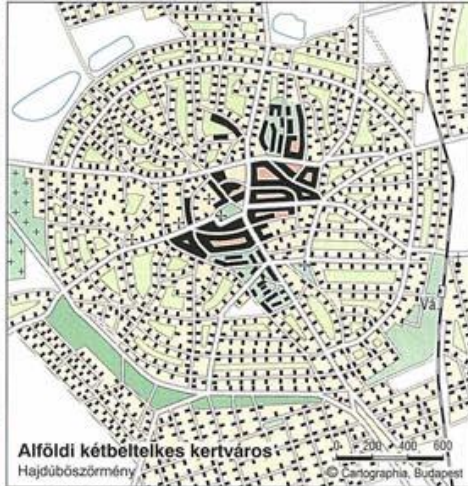
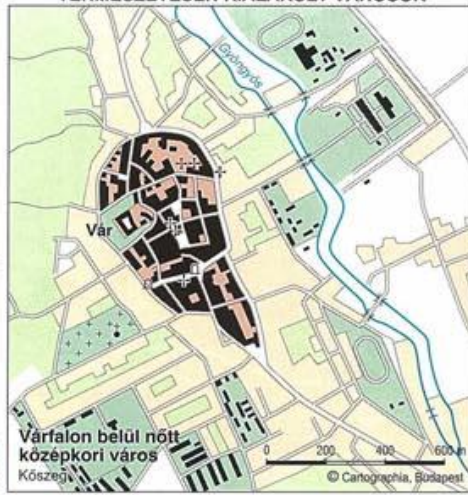
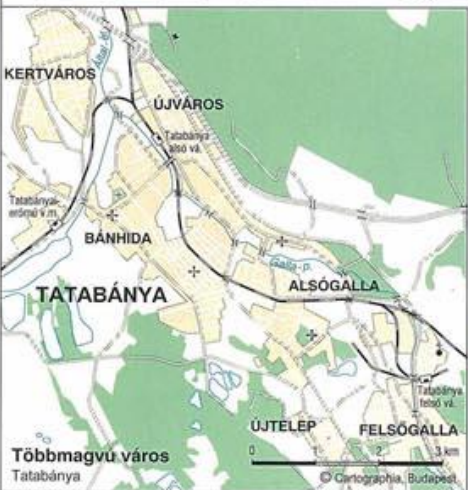


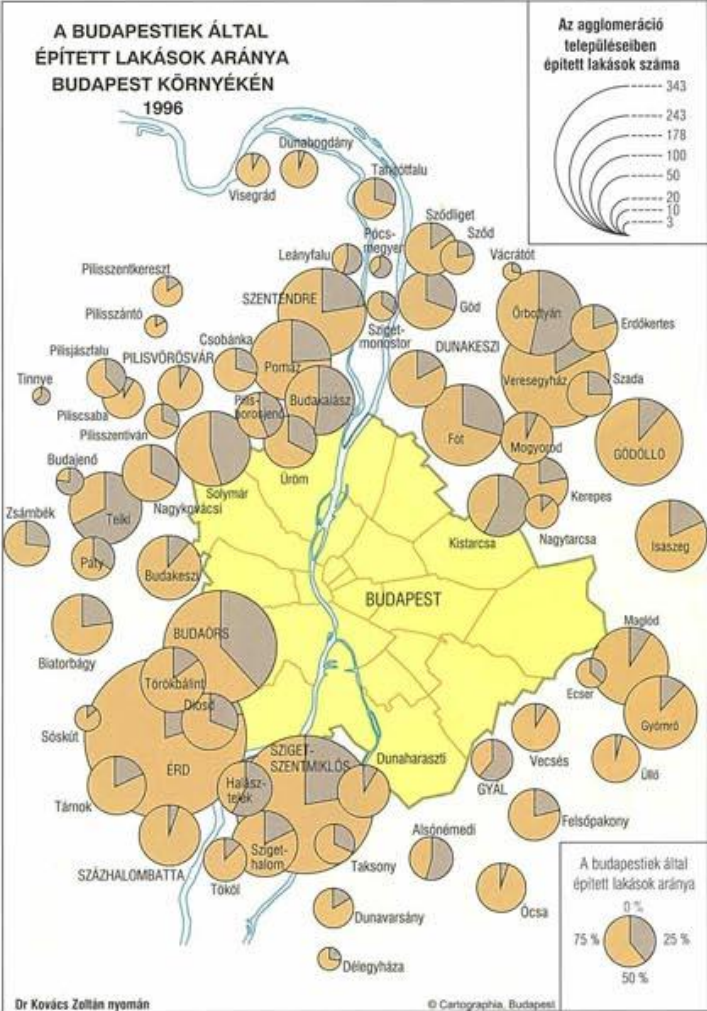
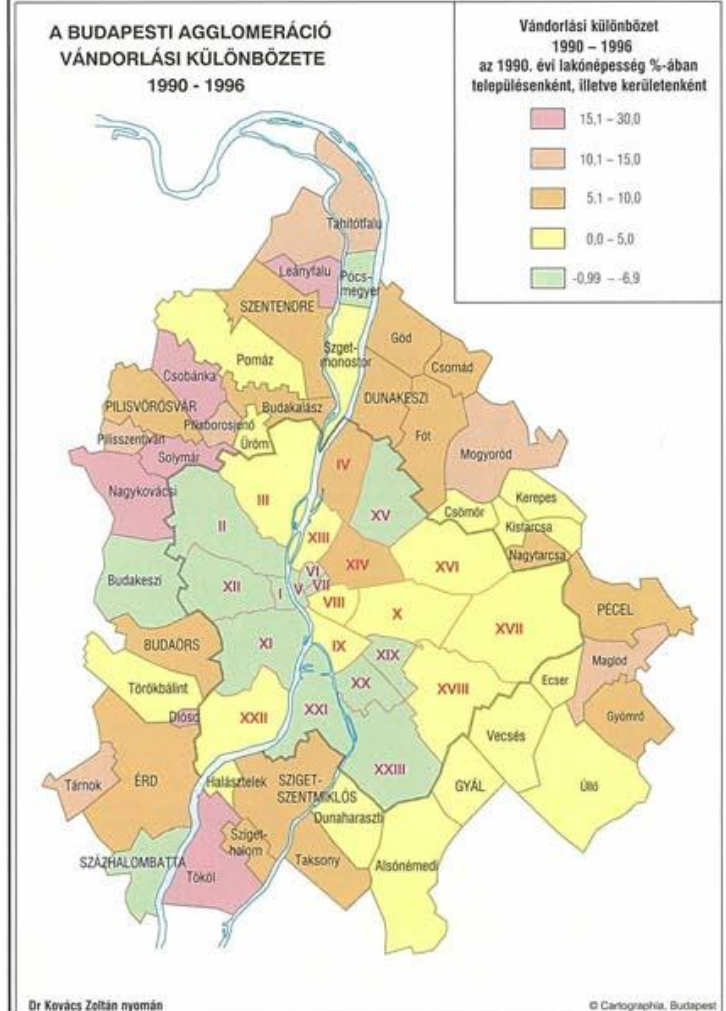
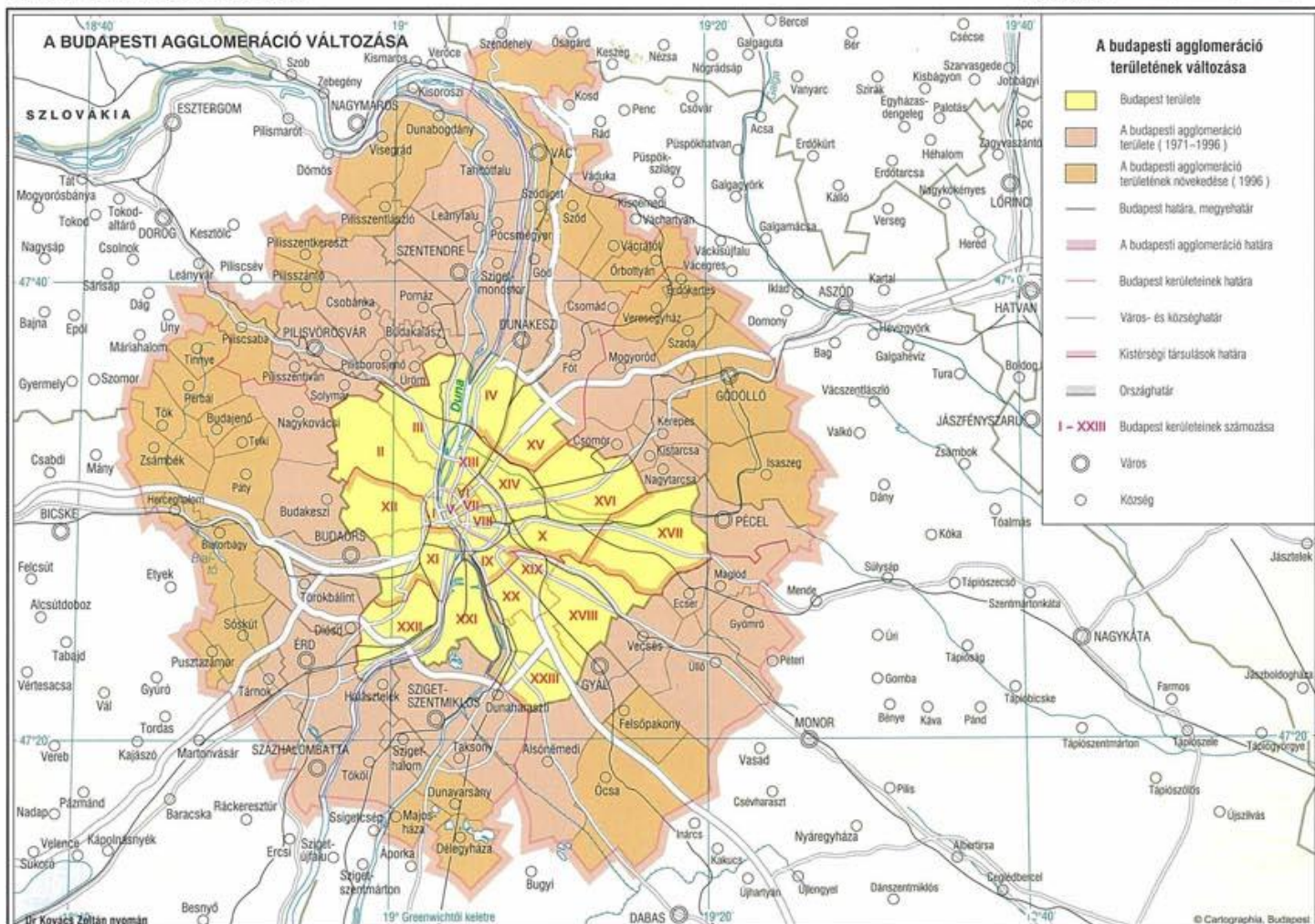


TERMÉSZETESEN KIALAKULT VÁROSKOK

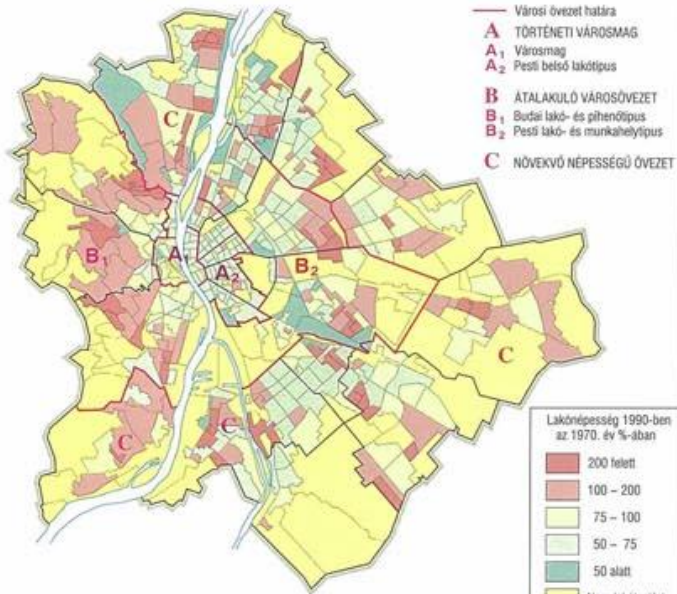


MESTERSÉGESEN KIALAKÍTOTT VÁROSKOK





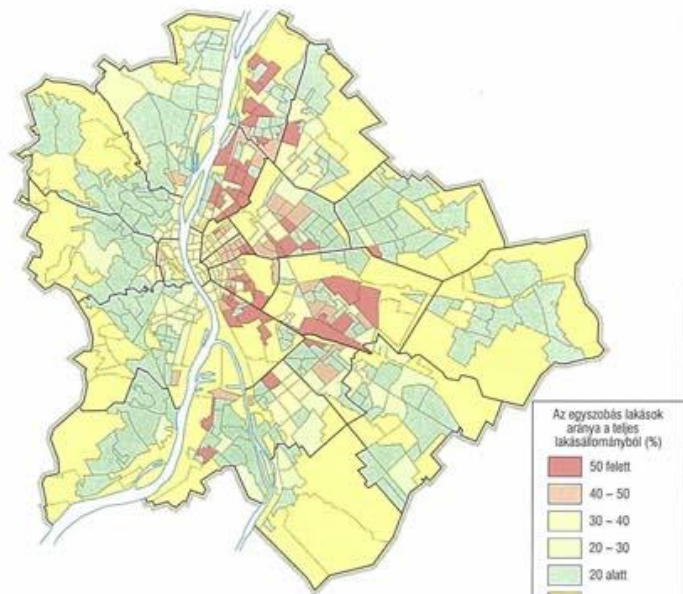
VÁROSI ÖVEZETEK ÉS TÍPUSOK, A LAKÓNÉPESÉG VÁLTOZÁSA 1970-1990



© Cartographia, Budapest

Dr. Kovács Zoltán nyomán

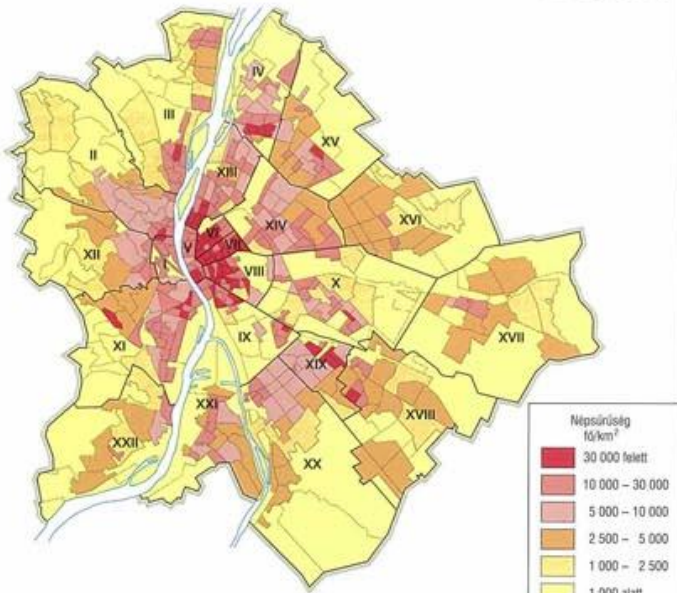
AZ EGYSZOBÁS LAKÁSOK ARÁNYA



© Cartographia, Budapest

Dr. Kovács Zoltán nyomán

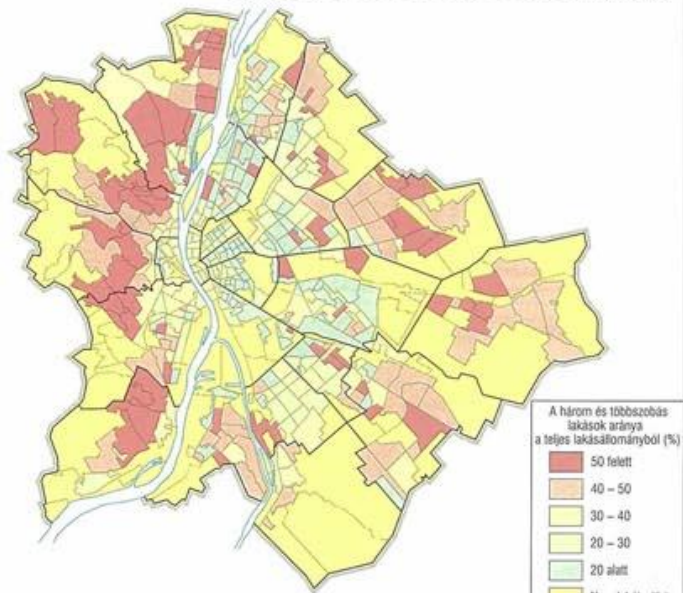
NÉPSŰRŰSÉG



© Cartographia, Budapest

Dr. Kovács Zoltán nyomán

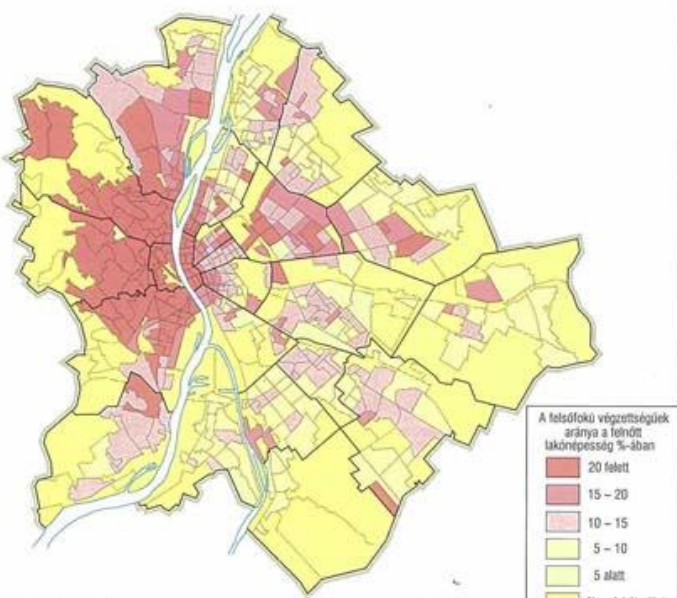
A HÁROM- ÉS TÖBBSZOBÁS LAKÁSOK ARÁNYA



© Cartographia, Budapest

Dr. Kovács Zoltán nyomán

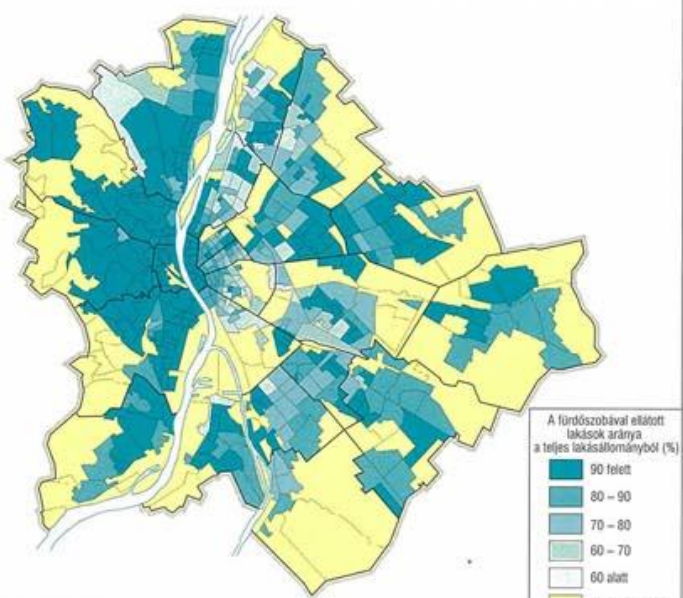
A FELSŐFOKÚ VÉGZETTSÉGŰEK ARÁNYA



© Cartographia, Budapest

Dr. Kovács Zoltán nyomán

A FÜRDŐSZOBÁVAL ELLÁTOTT LAKÁSOK ARÁNYA



© Cartographia, Budapest

Dr. Kovács Zoltán nyomán